
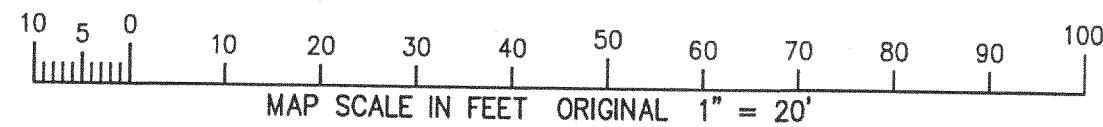


# PLAT OF SURVEY

LOTS 1 AND 2, BLOCK 13 OF BLUE WING ESTATES  
TOWN 3 NORTH, RANGE 16 EAST, TOWN OF SUGAR CREEK,  
WALWORTH COUNTY, WISCONSIN



- LEGEND
- = FOUND IRON PIPE STAKE; 1"
  - ◯ = FOUND IRON PIPE STAKE; 2" INSIDE 4"
  - × = FOUND CHISELED "X" IN CONCRETE BASE OF BIRD HOUSE
  - (XXX) = RECORDED AS

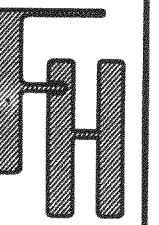


NOTE: COPIES OF THIS MAP TO WHICH THE FOLLOWING CERTIFICATE WILL APPLY SHOW THE SURVEYOR'S ORIGINAL SEAL AND SIGNATURE IN RED INK. COPIES BY ANY OTHER MEANS MAY HAVE ALTERATIONS WHICH DO NOT REPRESENT THE SURVEYOR'S WORK PRODUCT.

I HEREBY CERTIFY THAT THE ABOVE DESCRIBED PROPERTY HAS BEEN SURVEYED UNDER MY DIRECTION AND THAT THE ABOVE MAP IS A TRUE REPRESENTATION THEREOF AND SHOWS THE SIZE AND LOCATION OF THE PROPERTY AND ITS EXTERIOR BOUNDARIES. THIS SURVEY IS MADE FOR THE USE OF THE PRESENT OWNERS OF THE PROPERTY, AND ALSO THOSE WHO PURCHASE, MORTGAGE, OR GUARANTEE THE TITLE THERETO WITHIN ONE YEAR FROM THE DATE HEREOF.

DATED: FEBRUARY 11, 2004

PETER S. GORDON R.L.S. 2101



ORDERED FOR:  
BERNARD SCHWARTZ

FARRIS, HANSEN & ASSOCIATES, INC.  
ENGINEERING - ARCHITECTURE - SURVEYING  
7 RIDGWAY COURT P.O. BOX 437  
ELKHORN, WISCONSIN 53121  
OFFICE: (262) 723-2098 FAX: (262) 723-5886

REVISIONS

PROJECT NO.  
6479  
DATE:  
02/11/04  
SHEET NO.  
1 OF 1